Annexure F 9

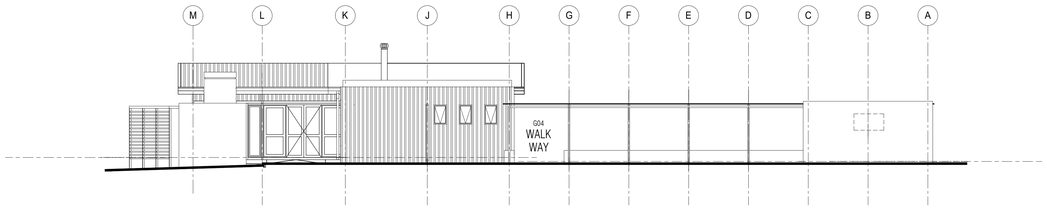

WEST ELEVATION
SCALE 1:50

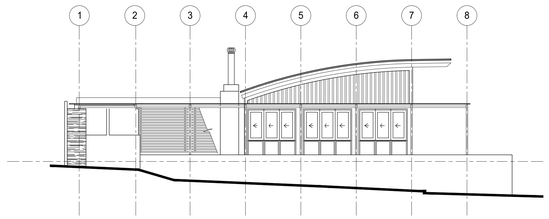

SOUTH ELEVATION
SCALE 1:50

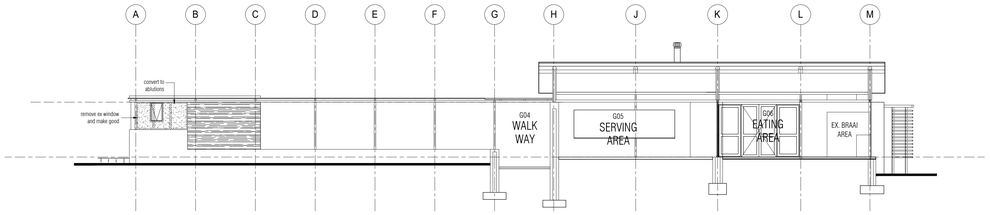

SECTION LA-0001-01.05
SCALE 1:50

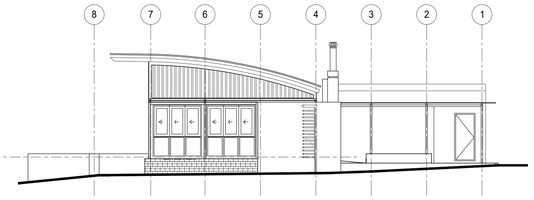

NORTH ELEVATION
SCALE 1:50

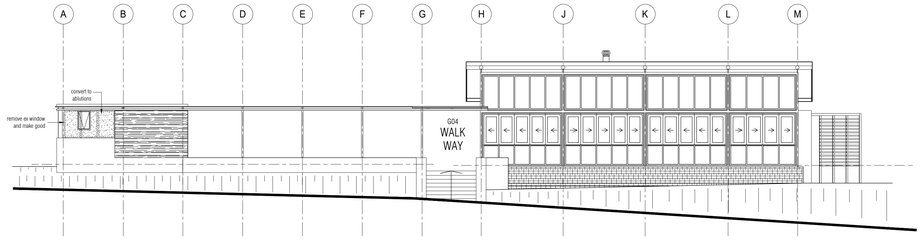

EAST ELEVATION
SCALE 1:50

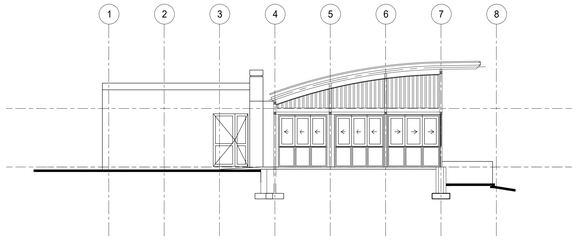

SECTION LA-0001-01.04
SCALE 1:50

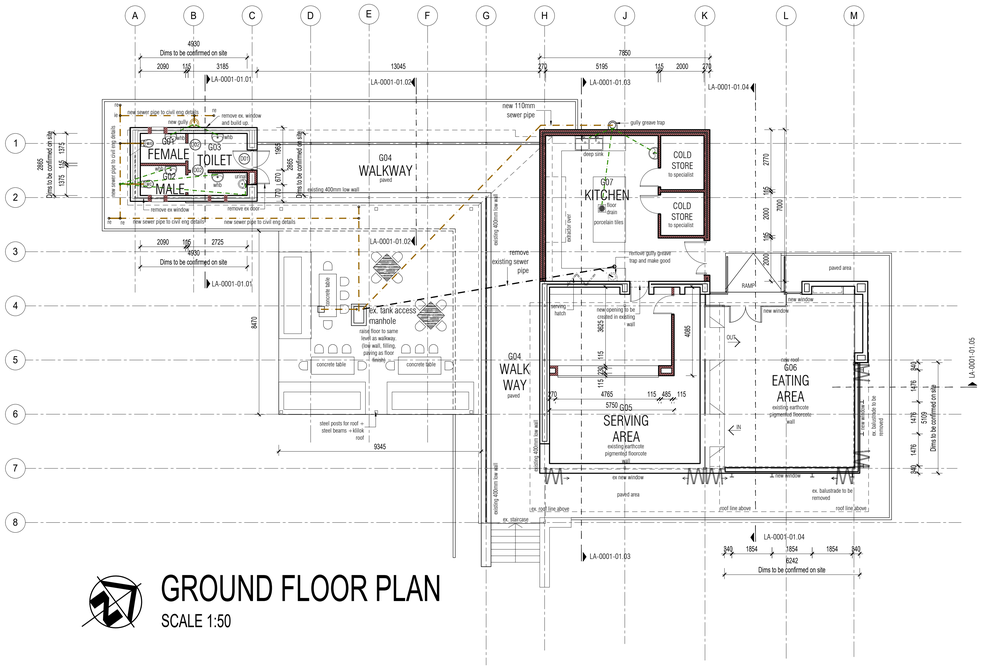

GROUND FLOOR PLAN
SCALE 1:50

NH - HARBOUR MASTER - SIGNATURE DATE	NH - FINANCIAL MANGER - SIGNATURE DATE
NH - RISK MANAGER - SIGNATURE DATE	NH - ENVIRONMENTAL MANAGER - SIGNATURE DATE
NH - SECURITY MANAGER - SIGNATURE DATE	NH - PROPERTY MANAGER - SIGNATURE DATE
NH - CORPORATE AFFAIRS MANAGER - SIGNATURE DATE	NH - MARINE OPERATIONS MANGER - SIGNATURE DATE
NH - MARKETING MANAGER - SIGNATURE DATE	NH - CHIEF FIRE OFFICER - SIGNATURE DATE

No.	DESCRIPTION / REVISIONS	DATE
01	ISSUED FOR PROCUREMENT	2023-02-07
00	ISSUED FOR APPROVAL	2012-10-15

TRANSNET
national ports authority

PROJECT / AREA / ASSET / SUBJECT

PORT OF NGQURA

eMENDI BUILDING

DRAWING TITLE

GROUND FLOOR
AS-IS LAYOUT
CURRENT SPACE USAGE

DATE	2012-10-15	NH - DESIGN CENTRE MANAGER - SIGNATURE DATE
SCALE	AS SHOWN	
DESIGNED BY	TA	NH - DEPUTY PORT ENGINEER - SIGNATURE DATE
CHECKED BY	LDP	
DRAWN BY	TA	NH - PORT ENGINEER - SIGNATURE DATE
CHECKED BY	LDP	

DESIGN & DRAWING SIGN OFF

PAPER SIZE	TRANSNET DRW. NO. SHEET REV.
A0+	PoN-A0000-003-01
	CONSULTANT / CONTRACTOR DRW. NO.
	XHOE0006-1-700-A-LA-0001-01

© Copyright west in TNPA Port of Ngqura. No parts of this drawing may be copied, manipulated or used for personal gain with out the permission of TNPA Port of Ngqura.